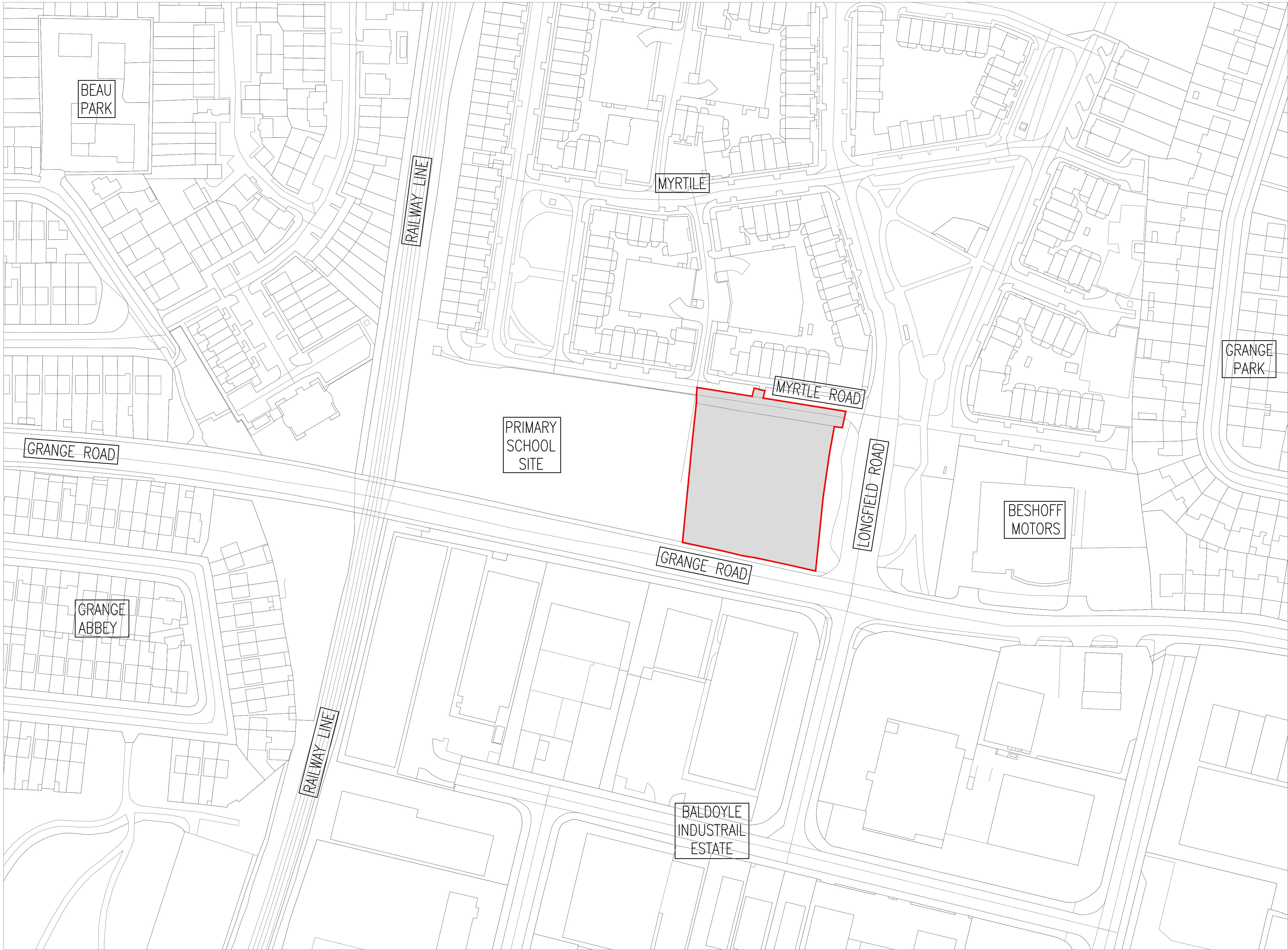
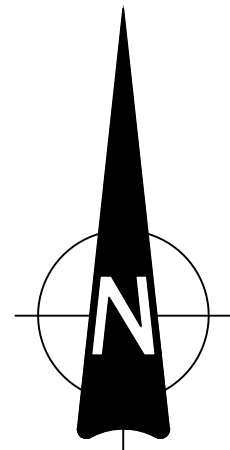


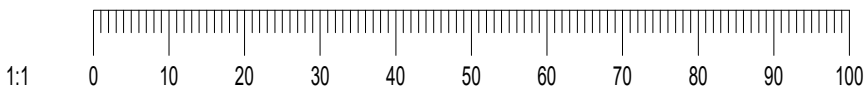
- NOTES:
- DO NOT SCALE. USE FIGURED DIMENSIONS ONLY.
  - THIS DRAWING IS TO BE READ IN CONJUNCTION WITH ALL OTHER RELEVANT ARCHITECTURAL AND ENGINEERING DRAWINGS.



GOOGLE MAP LOCATION  
SCALE 1:10000

LEGEND

PROPOSED DEVELOPMENT  
AREA BOUNDARY



PD1	13/12/23	PLANNING SUBMISSION	IG	IW
Rev	Date	Description	Drm	Appr
Amendments				
Project				
PROPOSED RESIDENTIAL DEVELOPMENT GRANGE ROAD, DUBLIN 13				
Title				
SITE LOCATION PLAN				
Client				
RONDESERE LTD.				
Status				
PLANNING				
Designed By	SDN	Approved	IW	Waterman Ref 22-109
Drawn By	G.Byrne	Date	DEC. 2023	Scales @ A1 AS SHOWN @ A1
Project - Originator - Volume - Level - Type - Role - Number				Revision
GRR-WMC-PH1-00-DR-C-001				P01